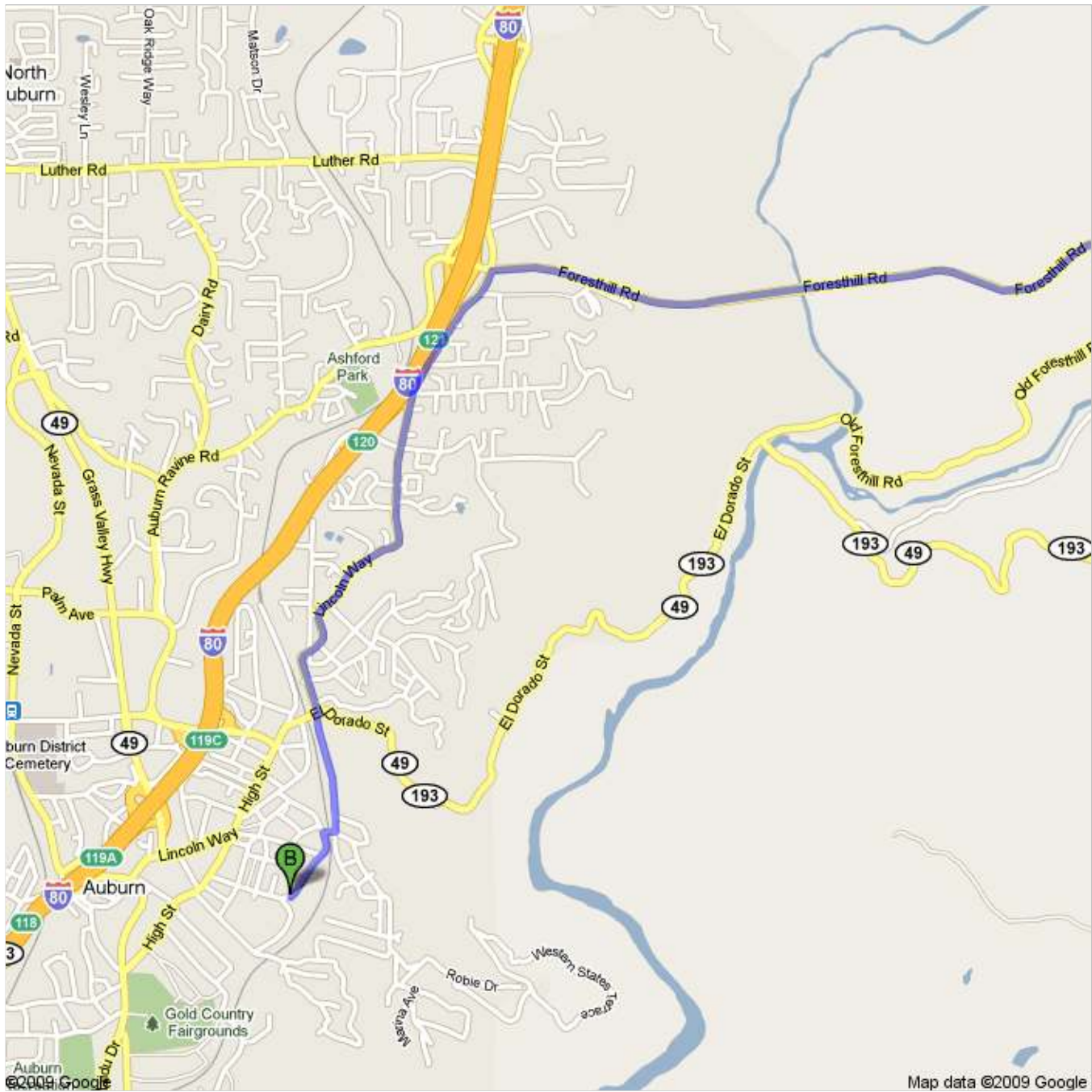





Directions to Finley St
32.2 mi – about 59 mins

Save trees. Go green!
 Download Google Maps on your phone at google.com/gmm





Map data ©2009 Google

 38400 Foresthill Rd, Foresthill, CA 95631

1. Head **southwest** on **Foresthill Rd**
About 53 mins

go 30.0 mi
total 30.0 mi

 2. Turn **left** at **Lincoln Way**
About 3 mins



go 1.6 mi
total 31.6 mi

3. Continue onto **Borland Ave**
About 2 mins




go 0.4 mi
total 32.0 mi

 4. Turn **right** at **Brook Rd**



go 180 ft
total 32.0 mi

 5. Turn **left** at **Finley St**
Destination will be on the left
About 1 min



go 0.2 mi
total 32.2 mi

 Finley St

These directions are for planning purposes only. You may find that construction projects, traffic, weather, or other events may cause conditions to differ from the map results, and you should plan your route accordingly. You must obey all signs or notices regarding your route.

Map data ©2009, Google

Directions weren't right? Please find your route on www.google.com and click "Report a problem" at the bottom left.